COVID-19 Post-Lockdown Highway Schemes

Appendix	29
Location	Hollydale Road
Proposal	To implement a timed permeable closure outside Hollydale Primary School
Ward(s) affected	Nunhead and Queens Road

Background

- As lockdown is lifted it is likely that social distancing measures are still likely to be required.
- The programme aims to meet the following objectives:
  - Provide more space for social distancing at pick-up and drop-off times.
  - Improve road safety outside the vicinity of the school entrance.
  - Provide a healthier environment and improve local air quality outside schools for vulnerable user groups.
  - Encourage the use of active travel, such as walking, cycling, scooting or park and stride.

Location

- Hollydale Road, Nunhead & Queens Road.
- Hollydale Road is not in a CPZ (controlled parking zone) allowing free parking for all.

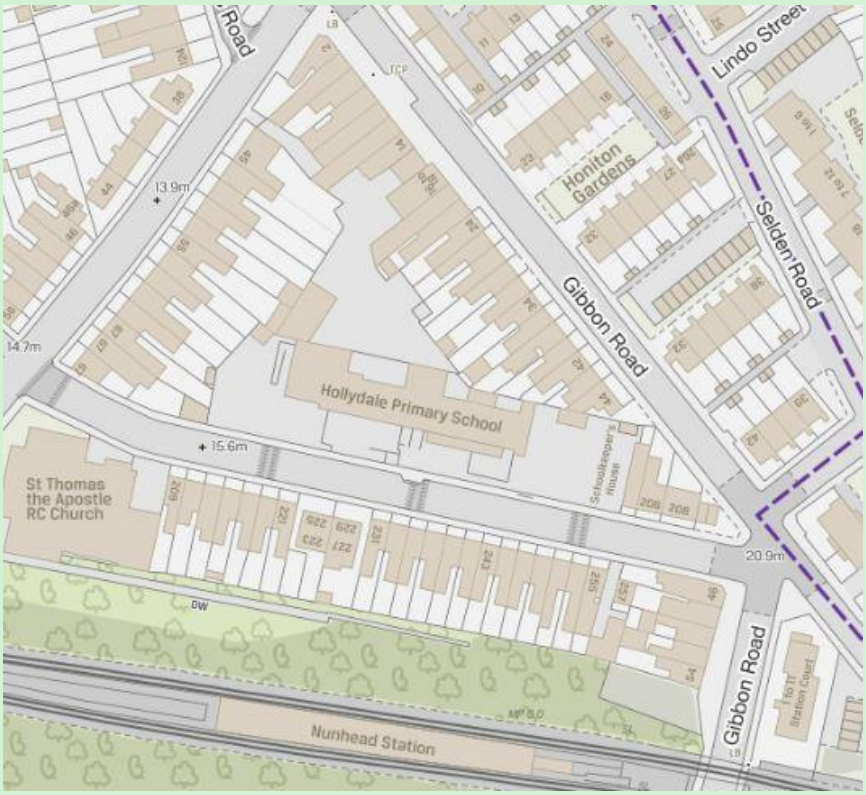

Investigation and conclusions

- Officer's investigations showed that it is feasible to install a timed closure on Hollydale Road.

Recommendation

Based on the officer's investigation it is recommended:

- To install a timed closure on Hollydale Road at the junction with Evelina Road and Gibbon Road.
- Hours of operation for the closure:
  - AM: 08:30 – 9:15
  - PM: 15:00 – 15:45
- The closure will be enforced using moveable barriers to maintain a Pedestrian and Cycle Zone.

This proposal is experimental and is therefore not subject to standard Traffic Management Order (TMO) statutory consultation prior to implementation. A TMO is the legal mechanism the council as traffic authority uses to control aspects of the way that the highway is used. They provide the legal backing to signs and road markings used on the highway and allow them to be enforceable.

A design drawing of the proposal is provided within this document.

Audit trail

Reference	29
Report author	KH
Ward members notified	12/4/21

Feedback from Stakeholders	
Comments	None

ISO FULL BLEED A3 420 x 297 MM

Notes

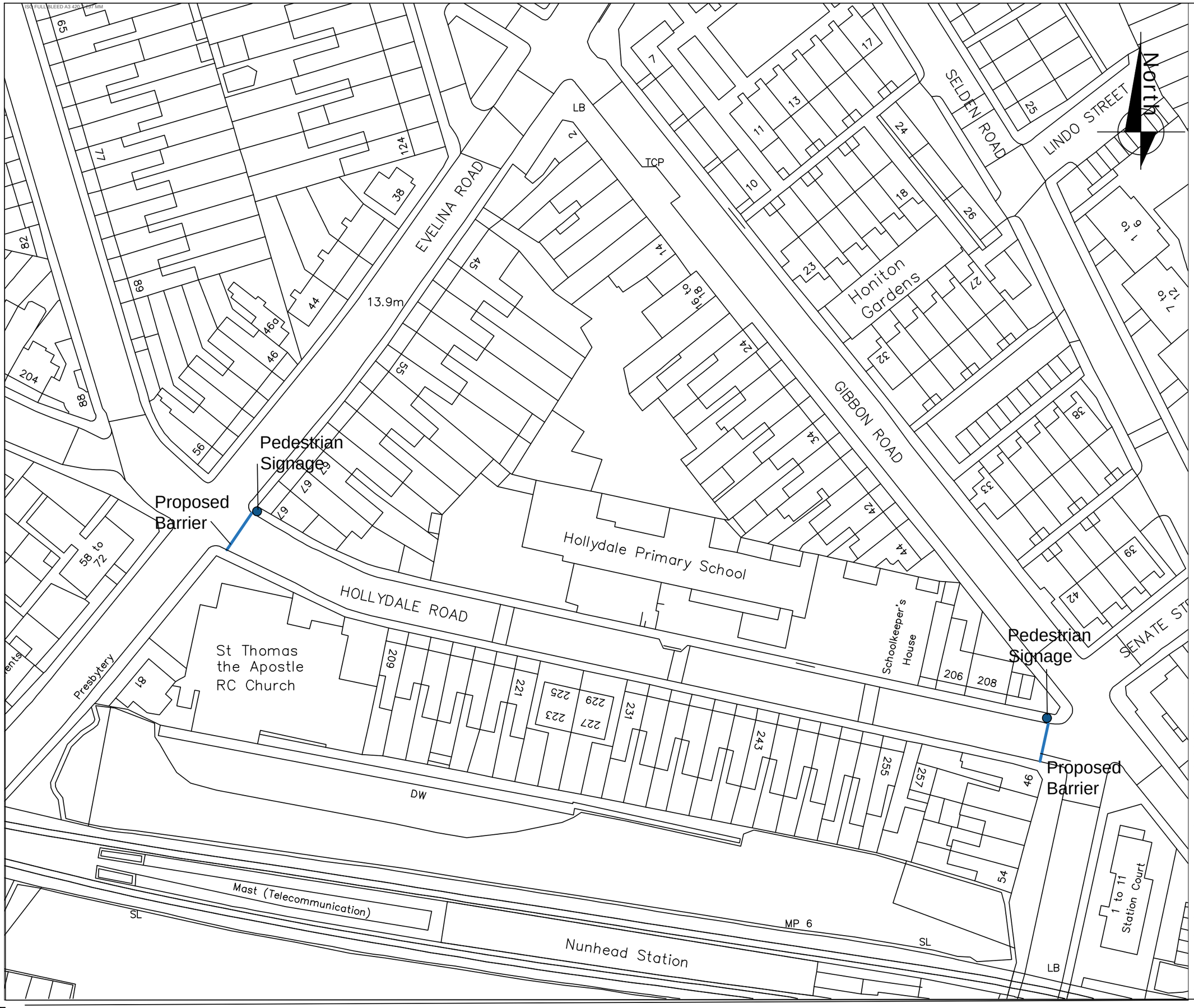

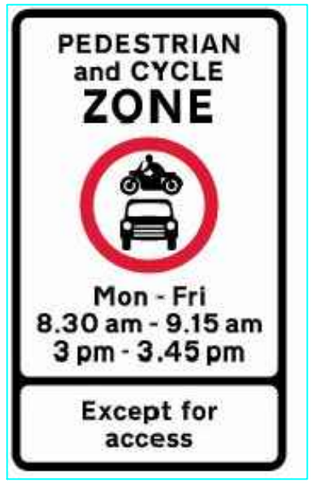

REV	DATE	REVISION DESCRIPTION / DETAILS	DRN BY	CHKD BY	APRVD BY

Southwark Council
southwark.gov.uk
160 TOOLEY STREET LONDON SE1P 5LX

PROJECT: School Streets Closure

TITLE: Hollydale Road

STATUS: Masterplan		DRAWN	KH
		DESIGNED	KH
SCALE: NTS		CHECKED	GM
		APPROVED	RW
DRAWING NO: HD1		REV:	
DATE DRAWN: APRIL 2021	DATE ISSUED: APRIL 2021		